km 0+32.5364

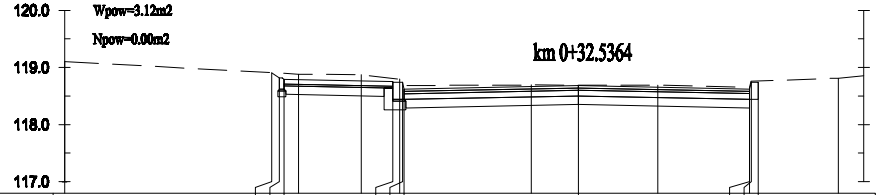
120.0
Wpow=3.12m2
Npow=0.00m2
119.0
118.0
117.0

RZĘDNE PROJEKTOWANE [m]	118.91	118.82	118.79	118.75	118.74	118.62	118.68	118.62	118.74	118.74
DOMIARY [m]	-5.37	-5.24	-5.16	-3.25	-3.08	-3.05	0.00	3.00	3.03	3.15

RZĘDNE TERENU [m]	119.10	118.88	118.87	118.80	118.69	118.69	118.65	118.81
DOMIARY [m]	-9.00	-4.90	-3.80	-3.13	-0.83	1.39	3.00	4.56

km 0+20.0000

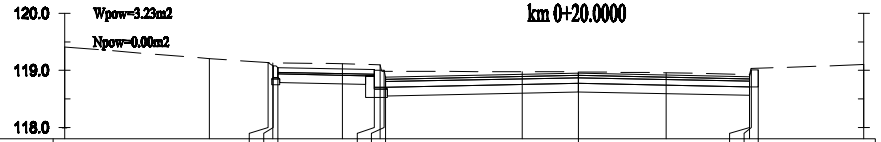
120.0
Wpow=3.23m2
Npow=0.00m2
119.0
118.0

RZĘDNE PROJEKTOWANE [m]	119.14	119.08	119.05	119.01	119.00	118.88	118.95	118.89	119.01	119.01
DOMIARY [m]	-5.43	-5.34	-5.26	-3.58	-3.41	-3.38	-0.00	3.00	3.03	3.15

RZĘDNE TERENU [m]	119.41	119.21	119.13	119.12	119.09	118.98	118.96	118.93	119.10
DOMIARY [m]	-9.00	-6.46	-5.35	-4.13	-3.47	-0.99	1.54	3.00	5.00

km 0+00.0000

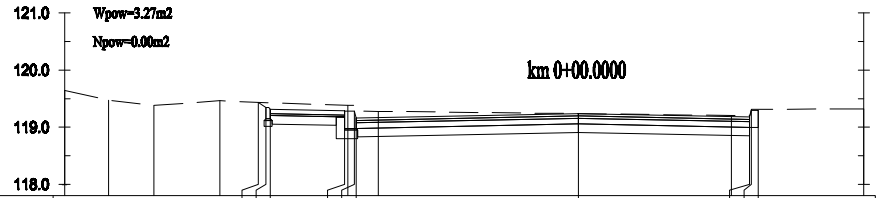
121.0
Wpow=3.27m2
Npow=0.00m2
120.0
119.0
118.0

RZĘDNE PROJEKTOWANE [m]	119.43	119.35	119.32	119.29	119.28	119.16	119.24	119.18	119.30	119.30
DOMIARY [m]	-5.61	-5.48	-5.40	-4.09	-3.92	-3.89	-0.00	3.00	3.03	3.15

RZĘDNE TERENU [m]	119.64	119.47	119.38	119.46	119.38	119.28	119.21	119.32
DOMIARY [m]	-9.00	-8.23	-7.43	-6.28	-4.04	-3.50	2.68	5.00

km 0+60.0000

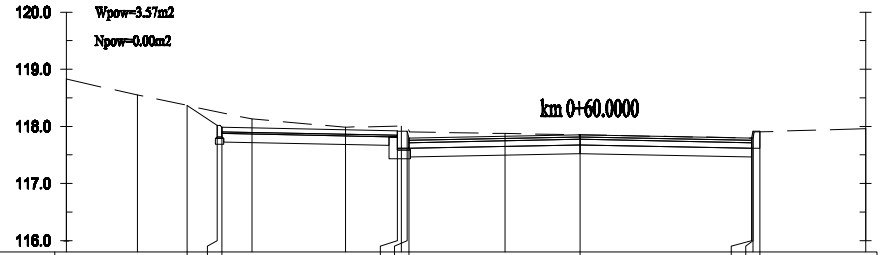
120.0
Wpow=3.57m2
Npow=0.00m2
119.0
118.0
117.0
116.0

RZĘDNE PROJEKTOWANE [m]	118.37	118.02	117.99	117.92	117.91	117.79	117.85	117.79	117.91	117.91
DOMIARY [m]	-6.88	-6.36	-6.28	-3.20	-3.03	-3.00	0.00	3.00	3.03	3.15

RZĘDNE TERENU [m]	118.83	118.55	118.13	117.99	118.00	117.87	117.80	117.96
DOMIARY [m]	-9.00	-7.76	-5.75	-4.11	-3.13	-1.32	3.03	5.00

km 0+40.6935

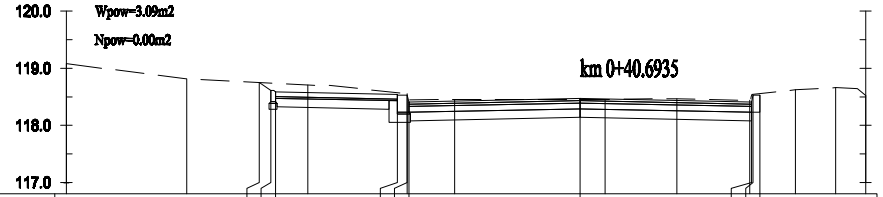
120.0
Wpow=3.09m2
Npow=0.00m2
119.0
118.0
117.0

RZĘDNE PROJEKTOWANE [m]	118.75	118.61	118.58	118.54	118.53	118.41	118.47	118.41	118.53	118.53
DOMIARY [m]	-5.62	-5.42	-5.34	-3.20	-3.03	-3.00	0.00	3.00	3.03	3.15

RZĘDNE TERENU [m]	119.08	118.81	118.70	118.55	118.45	118.45	118.47	118.44	118.62	118.66	118.52
DOMIARY [m]	-9.00	-6.89	-4.77	-3.03	-2.20	0.43	1.70	2.97	3.77	4.47	5.00

km 0+40.0000

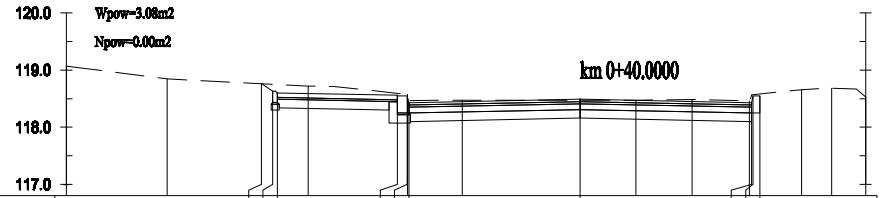
120.0
Wpow=3.08m2
Npow=0.00m2
119.0
118.0
117.0

RZĘDNE PROJEKTOWANE [m]	118.76	118.63	118.60	118.56	118.55	118.43	118.49	118.43	118.55	118.55
DOMIARY [m]	-5.58	-5.38	-5.30	-3.20	-3.03	-3.00	0.00	3.00	3.03	3.15

RZĘDNE TERENU [m]	119.07	118.85	118.72	118.57	118.47	118.47	118.49	118.46	118.66	118.68	118.53
DOMIARY [m]	-9.00	-7.24	-4.76	-3.02	-2.07	0.97	1.96	2.96	3.88	4.40	5.00

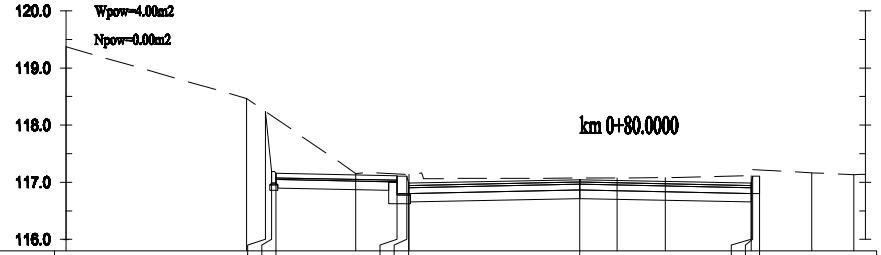
120.0
119.0
118.0
117.0
116.0
Wpow=4.00m2
Npow=0.00m2
km 0+80.0000

RZĘDNE PROJEKTOWANE [m]	118.24	117.19	117.16	117.11	117.10	116.98	117.04	116.98	117.10	117.10
DOMIARY [m]	-5.51	-5.40	-5.32	-3.20	-3.03	-3.00	0.00	3.00	3.03	3.15
RZĘDNE TERENU [m]	119.37	118.47	117.15	117.14	117.07	117.08	117.11	117.17	117.13	
DOMIARY [m]	-9.00	-5.84	-3.92	-2.99	0.65	1.50	3.00	4.06	4.80	

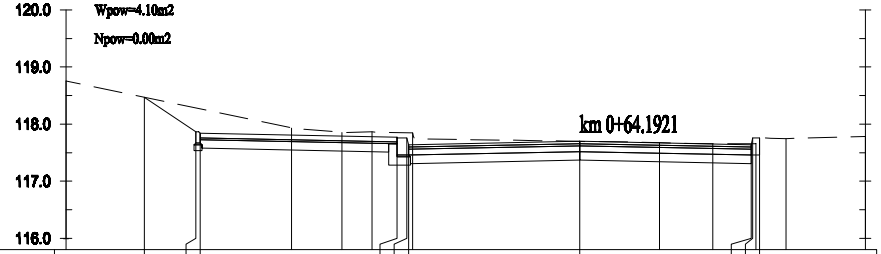
120.0
119.0
118.0
117.0
116.0
Wpow=4.10m2
Npow=0.00m2
km 0+64.1921

RZĘDNE PROJEKTOWANE [m]	118.47	117.87	117.84	117.77	117.76	117.64	117.70	117.64	117.76	117.76
DOMIARY [m]	-7.63	-6.73	-6.65	-3.20	-3.03	-3.00	0.00	3.00	3.03	3.15
RZĘDNE TERENU [m]	118.75	117.93	117.85	117.86	117.84	117.68	117.65	117.66	117.75	117.78
DOMIARY [m]	-9.00	-5.05	-4.17	-3.64	-2.93	1.40	2.33	3.08	3.61	5.00

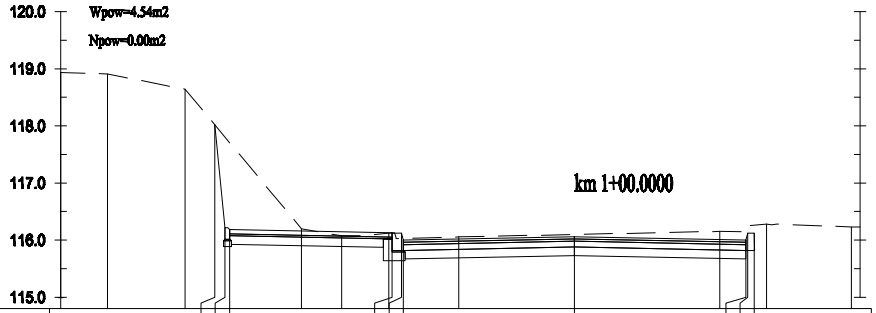
120.0
119.0
118.0
117.0
116.0
115.0
Wpow=4.54m2
Npow=0.00m2
km 1+00.0000

RZĘDNE PROJEKTOWANE [m]	118.02	116.22	116.19	116.13	116.12	116.00	116.06	116.00	116.12	116.12
DOMIARY [m]	-6.30	-6.12	-6.04	-3.20	-3.03	-3.00	0.00	3.00	3.03	3.15
RZĘDNE TERENU [m]	118.94	118.91	118.64	116.20	116.08	116.12	116.06	116.15	116.28	116.23
DOMIARY [m]	-9.00	-8.18	-6.82	-4.78	-4.08	-3.25	-2.03	2.55	3.36	4.85

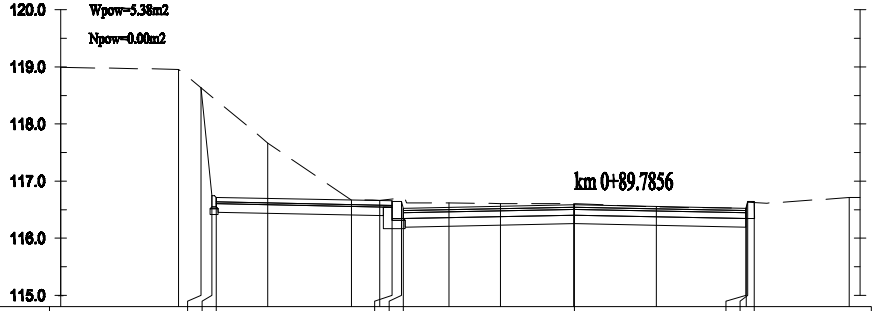
120.0
119.0
118.0
117.0
116.0
115.0
Wpow=5.38m2
Npow=0.00m2
km 0+89.7856

RZĘDNE PROJEKTOWANE [m]	118.63	116.75	116.72	116.65	116.64	116.52	116.58	116.52	116.64	116.64	
DOMIARY [m]	-6.54	-6.36	-6.28	-3.20	-3.03	-3.00	0.00	3.00	3.03	3.15	
RZĘDNE TERENU [m]	118.99	118.96	117.67	116.67	116.66	116.62	116.61	116.61	116.55	116.52	116.71
DOMIARY [m]	-9.00	-6.94	-5.37	-3.91	-3.41	-2.20	-1.30	-0.02	1.43	3.01	4.81

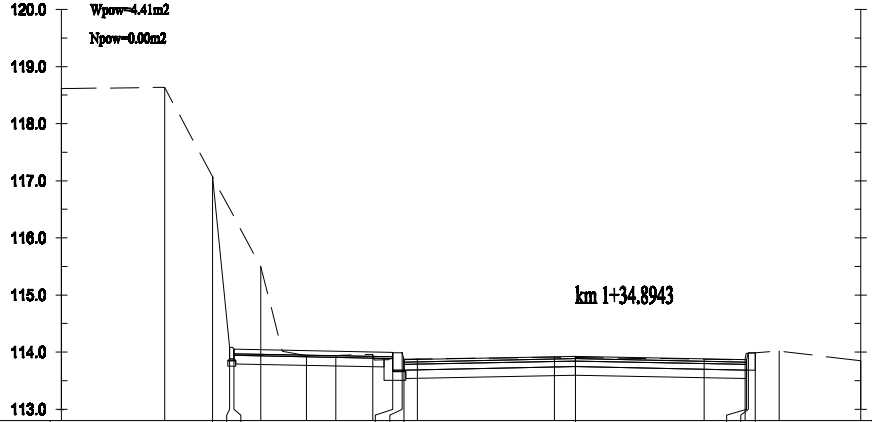
Wpow=4.41m2
Npow=0.00m2
120.0
119.0
118.0
117.0
116.0
115.0
114.0
113.0
km 1+34.8943

RZĘDNE PROJEKTOWANE [m]	117.07	114.08	114.05	114.00	113.99	113.87	113.93	113.87	113.99	113.99
DOMIARY [m]	-6.36	-6.06	-5.98	-3.20	-3.03	-3.00	-0.00	3.00	3.03	3.15

RZĘDNE TERENU [m]	118.62	118.64	115.50	113.94	113.94	113.96	113.88	113.91	113.88	113.87	114.02	113.85
DOMIARY [m]	-9.00	-7.19	-5.51	-4.71	-4.20	-3.55	-2.77	-0.36	2.26	2.97	3.57	5.00

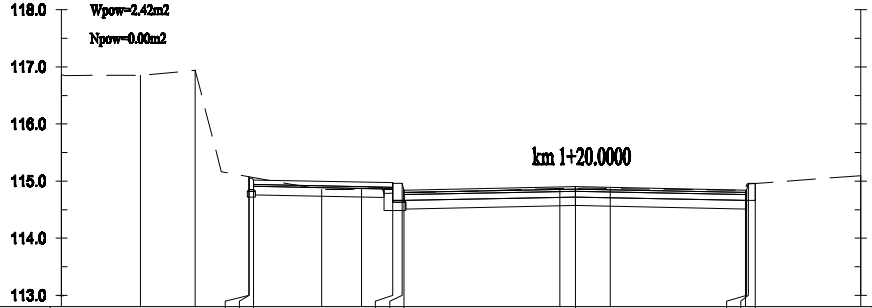
Wpow=2.42m2
Npow=0.00m2
118.0
117.0
116.0
115.0
114.0
113.0
km 1+20.0000

RZĘDNE PROJEKTOWANE [m]	115.08	115.05	115.02	114.97	114.96	114.84	114.90	114.84	114.96	114.96
DOMIARY [m]	-5.72	-5.71	-5.63	-3.20	-3.03	-3.00	0.00	3.00	3.03	3.15

RZĘDNE TERENU [m]	116.87	116.85	116.94	114.85	114.88	114.87	114.87	114.84	115.10
DOMIARY [m]	-9.00	-7.62	-6.66	-4.44	-3.74	-0.27	0.61	2.98	5.00

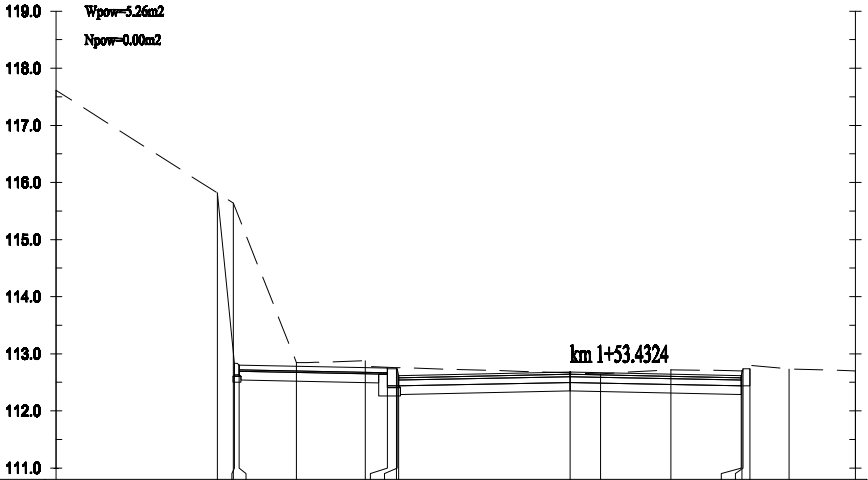
Wpow=5.26m2
Npow=0.00m2
119.0
118.0
117.0
116.0
115.0
114.0
113.0
112.0
111.0
km 1+53.4324

RZĘDNE PROJEKTOWANE [m]	115.82	112.83	112.80	112.75	112.74	112.62	112.68	112.62	112.74	112.74
DOMIARY [m]	-6.18	-5.88	-5.80	-3.20	-3.03	-3.00	0.00	3.00	3.03	3.15

RZĘDNE TERENU [m]	117.61	115.64	112.85	112.88	112.76	112.65	112.72	112.70	112.73	112.70
DOMIARY [m]	-9.00	-5.90	-4.79	-3.58	-3.04	0.54	1.76	3.01	3.84	5.00

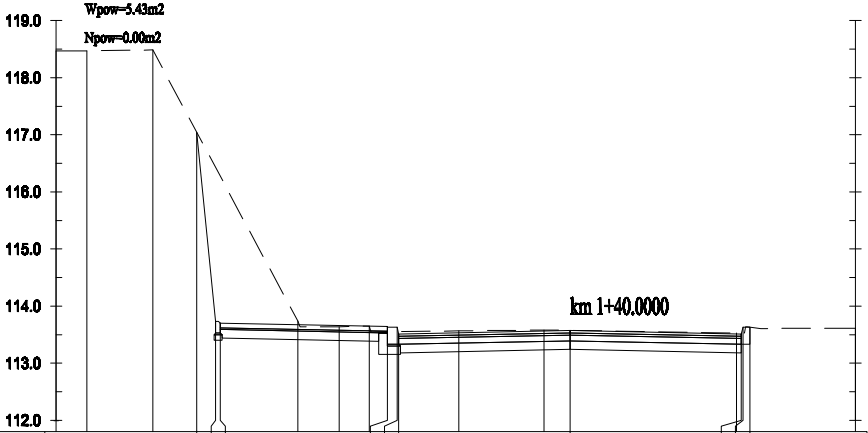
Wpow=5.43m2
Npow=0.00m2
119.0
118.0
117.0
116.0
115.0
114.0
113.0
112.0
km 1+40.0000

RZĘDNE PROJEKTOWANE [m]	117.04	113.73	113.70	113.64	113.63	113.51	113.57	113.51	113.63	113.63
DOMIARY [m]	-6.54	-6.21	-6.13	-3.20	-3.03	-3.00	-0.00	3.00	3.03	3.15

RZĘDNE TERENU [m]	118.47	118.47	118.49	113.74	113.64	113.65	113.56	113.58	113.53	113.61
DOMIARY [m]	-9.00	-8.46	-7.31	-4.77	-4.05	-3.52	-1.95	-0.46	2.92	5.00

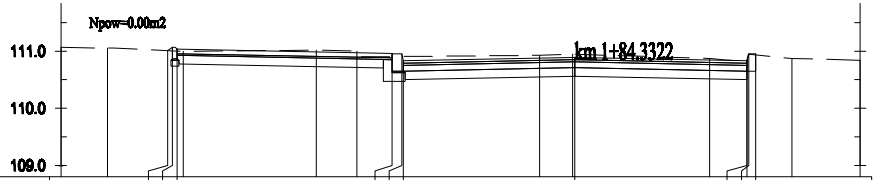
Npow=0.00m2
km 1+84.3322
111.0
110.0
109.0

RZĘDNE PROJEKTOWANE [m]	111.01	111.07	111.04	110.96	110.95	110.83	110.89	110.83	110.95	110.95	
DOMIARY [m]	-7.13	-7.05	-6.97	-3.20	-3.03	-3.00	0.00	3.02	3.05	3.17	
RZĘDNE TERENU [m]	111.07	111.06	111.00	111.02	111.00	110.93	110.95	110.87	110.84	110.87	110.84
DOMIARY [m]	-9.00	-8.18	-6.86	-4.53	-3.82	-0.61	-0.04	2.36	3.02	3.81	5.00

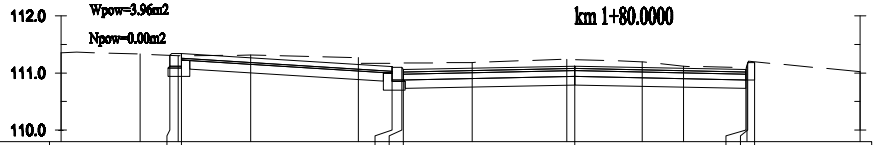
Wpow=3.96m2
Npow=0.00m2
km 1+80.0000
112.0
111.0
110.0

RZĘDNE PROJEKTOWANE [m]	111.31	111.34	111.11	111.10	111.06	111.12	111.06	111.18	111.18			
DOMIARY [m]	-7.09	-6.89	-3.20	-3.03	-3.00	0.00	3.00	3.03	3.15			
RZĘDNE TERENU [m]	111.35	111.33	111.30	111.31	111.27	111.18	111.24	111.20	111.12	111.10	111.03	
DOMIARY [m]	-9.00	-7.62	-6.95	-5.67	-3.79	-1.80	-0.14	1.18	1.90	3.02	5.00	

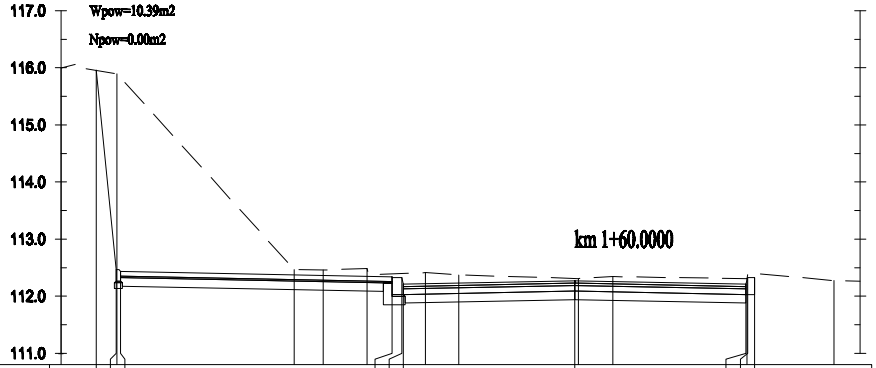
Wpow=10.39m2
Npow=0.00m2
km 1+60.0000
117.0
116.0
115.0
114.0
113.0
112.0
111.0

RZĘDNE PROJEKTOWANE [m]	115.96	112.46	112.43	112.34	112.33	112.21	112.27	112.21	112.33	112.33		
DOMIARY [m]	-8.38	-8.03	-7.95	-3.20	-3.03	-3.00	-0.00	3.00	3.03	3.15		
RZĘDNE TERENU [m]	116.00	115.89	112.47	112.46	112.48	112.41	112.37	112.31	112.34	112.31	112.27	
DOMIARY [m]	-9.00	-8.02	-4.92	-4.41	-3.64	-2.61	-2.03	0.06	0.67	3.01	4.54	

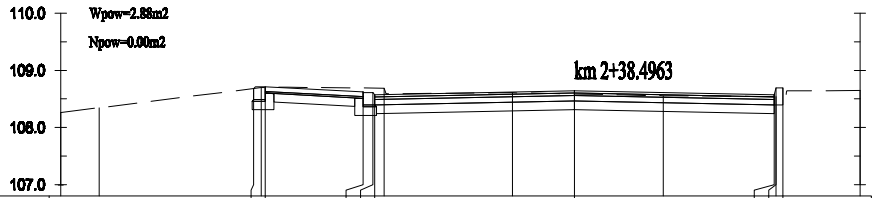
Wpow=2.88m2
Npow=0.00m2
km 2+38.4963
110.0
109.0
108.0
107.0

RZĘDNE PROJEKTOWANE [m]	108.68	108.71	108.62	108.61	108.57	108.64	108.57	108.69	108.69
DOMIARY [m]	-5.62	-5.42	-3.70	-3.53	-3.50	0.00	3.50	3.53	3.65
RZĘDNE TERENU [m]	108.26	108.35	108.70	108.69	108.61	108.56	108.54	108.65	
DOMIARY [m]	-9.00	-8.32	-5.49	-3.33	-1.09	1.55	3.53	5.00	

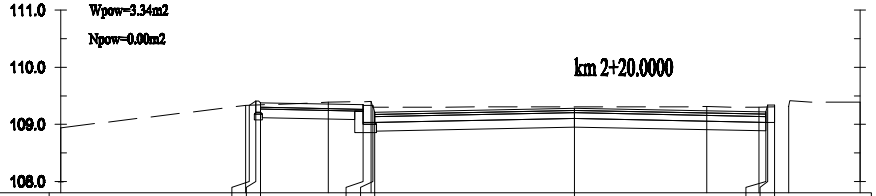
Wpow=3.34m2
Npow=0.00m2
km 2+20.0000
111.0
110.0
109.0
108.0

RZĘDNE PROJEKTOWANE [m]	109.33	109.41	109.38	109.34	109.33	109.21	109.28	109.22	109.34	109.34
DOMIARY [m]	-5.70	-5.58	-5.50	-3.70	-3.53	-3.50	0.00	3.35	3.38	3.50
RZĘDNE TERENU [m]	108.94	109.33	109.39	109.40	109.31	109.30	109.31	109.39		
DOMIARY [m]	-9.00	-5.76	-4.31	-3.56	2.32	3.23	3.75	5.00		

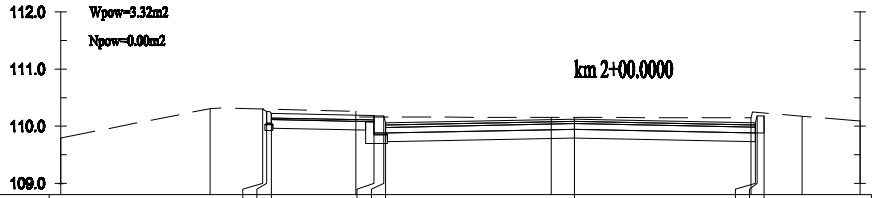
Wpow=3.32m2
Npow=0.00m2
km 2+00.0000
112.0
111.0
110.0
109.0

RZĘDNE PROJEKTOWANE [m]	110.30	110.25	110.22	110.19	110.18	110.06	110.12	110.06	110.18	110.18
DOMIARY [m]	-5.46	-5.39	-5.31	-3.51	-3.34	-3.31	0.00	3.17	3.20	3.32
RZĘDNE TERENU [m]	109.79	110.31	110.26	110.16	110.15	110.17	110.09			
DOMIARY [m]	-9.00	-6.38	-3.83	-0.41	3.09	3.99	5.00			

km 2+60.0000

Wpow=2.21m2

Npow=0.05m2

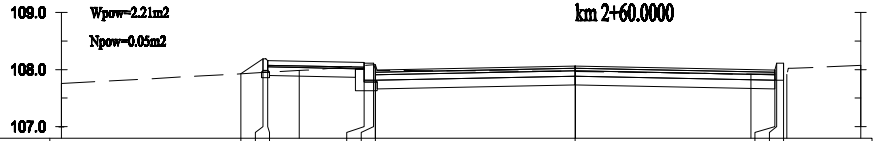
109.0
108.0
107.0

RZĘDNE PROJEKTOWANE [m]	107.93 108.19 108.16 108.12 108.11 107.99 108.06 107.99 108.11 108.11
DOMIARY [m]	-5.85 -5.47 -5.39 -3.70 -3.53 -3.50 0.00 3.50 3.53 3.65
RZĘDNE TERENU [m]	107.75 107.98 108.09 107.97 107.92 107.92 108.07
DOMIARY [m]	-9.00 -4.84 -3.50 0.00 3.08 3.71 5.00

km 2+59.8608

Wpow=2.21m2

Npow=0.05m2

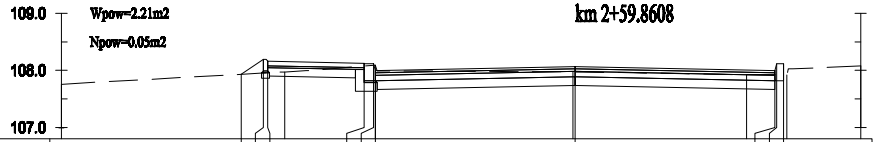
109.0
108.0
107.0

RZĘDNE PROJEKTOWANE [m]	107.93 108.19 108.16 108.13 108.12 108.00 108.07 108.00 108.12 108.12
DOMIARY [m]	-5.85 -5.46 -5.38 -3.70 -3.53 -3.50 -0.00 3.50 3.53 3.65
RZĘDNE TERENU [m]	107.76 107.97 108.09 107.97 107.92 107.92 108.08
DOMIARY [m]	-9.00 -5.09 -3.50 -0.04 3.00 3.70 5.00

km 2+40.0000

Wpow=2.86m2

Npow=0.00m2

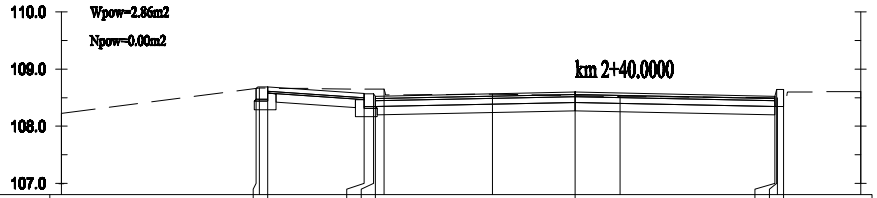
110.0
109.0
108.0
107.0

RZĘDNE PROJEKTOWANE [m]	108.66 108.69 108.58 108.57 108.53 108.60 108.53 108.65 108.65
DOMIARY [m]	-5.59 -5.39 -3.70 -3.53 -3.50 -0.00 3.50 3.53 3.65
RZĘDNE TERENU [m]	108.22 108.67 108.65 108.56 108.52 108.50 108.61
DOMIARY [m]	-9.00 -5.53 -3.35 -1.45 0.78 3.54 5.00

km 3+09.4120

Wpow=1.00m2

Npow=0.01m2

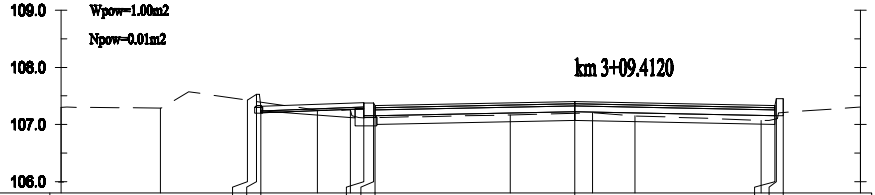
109.0
108.0
107.0
106.0

RZĘDNE PROJEKTOWANE [m]	107.43 107.53 107.32 107.38 107.37 107.33 107.40 107.33 107.45 107.45
DOMIARY [m]	-5.74 -5.58 -5.50 -3.70 -3.53 -3.50 0.00 3.50 3.53 3.65
RZĘDNE TERENU [m]	107.30 107.29 107.25 107.25 107.17 107.20 107.15 107.07 107.31
DOMIARY [m]	-9.00 -7.26 -4.51 -3.93 -1.13 0.31 1.05 3.26 5.00

km 3+00.0000

Wpow=1.31m2

Npow=0.05m2

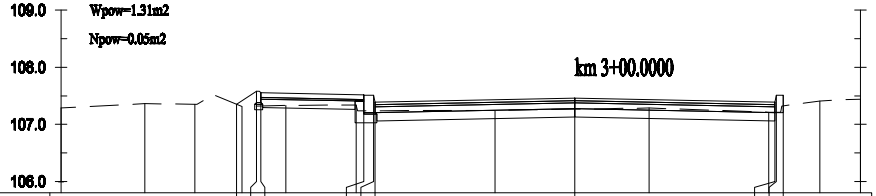
109.0
108.0
107.0
106.0

RZĘDNE PROJEKTOWANE [m]	107.35 107.58 107.55 107.52 107.51 107.39 107.46 107.39 107.51 107.51
DOMIARY [m]	-5.93 -5.58 -5.50 -3.70 -3.53 -3.50 -0.00 3.50 3.53 3.65
RZĘDNE TERENU [m]	107.29 107.36 107.35 107.31 107.33 107.34 107.24 107.29 107.21 107.41 107.44
DOMIARY [m]	-9.00 -7.53 -6.66 -5.83 -5.07 -3.83 -1.40 1.30 3.39 4.29 5.00

km 2+80.0000

Wpow=1.77m2

Npow=0.03m2

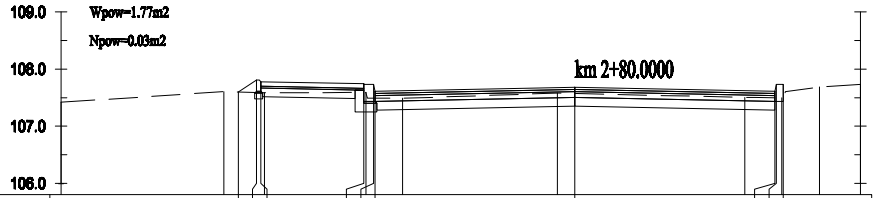
109.0
108.0
107.0
106.0

RZĘDNE PROJEKTOWANE [m]	107.60 107.81 107.78 107.74 107.73 107.61 107.68 107.61 107.73 107.73
DOMIARY [m]	-5.90 -5.58 -5.50 -3.70 -3.53 -3.50 -0.00 3.50 3.53 3.65
RZĘDNE TERENU [m]	107.42 107.61 107.58 107.59 107.49 107.58 107.50 107.50 107.69 107.73
DOMIARY [m]	-9.00 -6.15 -5.44 -3.66 -3.02 -0.31 2.98 3.62 4.28 5.00

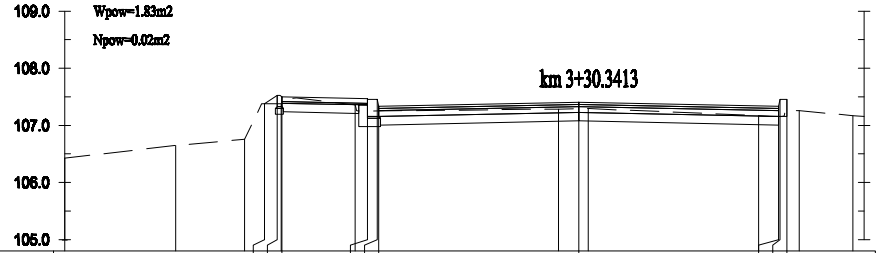
109.0
108.0
107.0
106.0
105.0
Wpow=1.83m2
Npow=0.02m2
km 3+30.3413

RZĘDNE PROJEKTOWANE [m]	107.38	107.53	107.50	107.47	107.46	107.34	107.41	107.34	107.46	107.46					
DOMIARY [m]	-5.50	-5.28	-5.20	-3.70	-3.53	-3.50	0.00	3.50	3.53	3.65					
RZĘDNE TERENU [m]	106.42	106.65	106.76	107.38	107.36	107.29	107.29	107.17	107.26	107.17					
DOMIARY [m]	-9.00	-7.06	-5.85	-5.21	-3.92	-0.36	0.17	3.15	3.86	4.80					

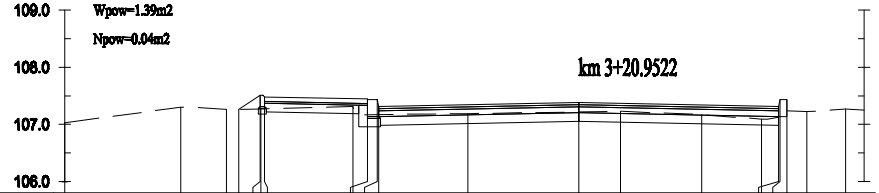
109.0
108.0
107.0
106.0
Wpow=1.39m2
Npow=0.04m2
km 3+20.9522

RZĘDNE PROJEKTOWANE [m]	107.26	107.51	107.48	107.44	107.43	107.31	107.38	107.31	107.43	107.43		
DOMIARY [m]	-5.95	-5.58	-5.50	-3.70	-3.53	-3.50	-0.00	3.50	3.53	3.65		
RZĘDNE TERENU [m]	107.03	107.30	107.26	107.27	107.31	107.19	107.23	107.17	107.09	107.22	107.27	
DOMIARY [m]	-9.00	-6.97	-6.17	-5.57	-3.95	-1.94	0.73	2.15	3.20	4.00	4.68	

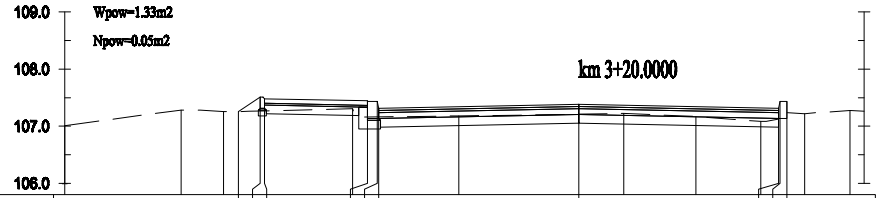
109.0
108.0
107.0
106.0
Wpow=1.33m2
Npow=0.05m2
km 3+20.0000

RZĘDNE PROJEKTOWANE [m]	107.26	107.51	107.48	107.44	107.43	107.31	107.38	107.31	107.43	107.43
DOMIARY [m]	-5.96	-5.58	-5.50	-3.70	-3.53	-3.50	-0.00	3.50	3.53	3.65
RZĘDNE TERENU [m]	107.01	107.28	107.25	107.31	107.18	107.22	107.17	107.08	107.22	107.28
DOMIARY [m]	-9.00	-6.96	-6.22	-3.96	-2.10	0.79	2.05	3.19	3.96	4.75

STADIUM : PW

BRANŻA: DROGOWA

SKALA 1 : 100

RYS. NR 1

WARSZAWA, 11.2014r.

OBIEKT : "Przebudowa drogi powiatowej nr 3770W (ul. Wojska Polskiego w Sierpcu)", działki ewid. nr 2220/1, 223/7, 223/8, 4/51

INWESTOR : Powiat sierpecki
ul. Świętokrzyska 2a
09-200 Sierpc

Nazwa rysunku:

Przekroje poprzeczne

Projektant, branża drogowa: mgr inż Tomasz Kowieszko
UPR. PROJ. w spec. drogowej NR MAZ/0027/POOD/14

Sprawdzający, branża drogowa: mgr inż Łukasz Wandzel
UPR. PROJ. w spec.drogowej NR SLK/3468/POOD/10